

REDDITCH BOROUGH COUNCIL



www.redditchbc.gov.uk

**Property Services**  
Town Hall  
Walter Stranz Square  
Redditch  
Worcs B98 8AH

Subject:

Location:

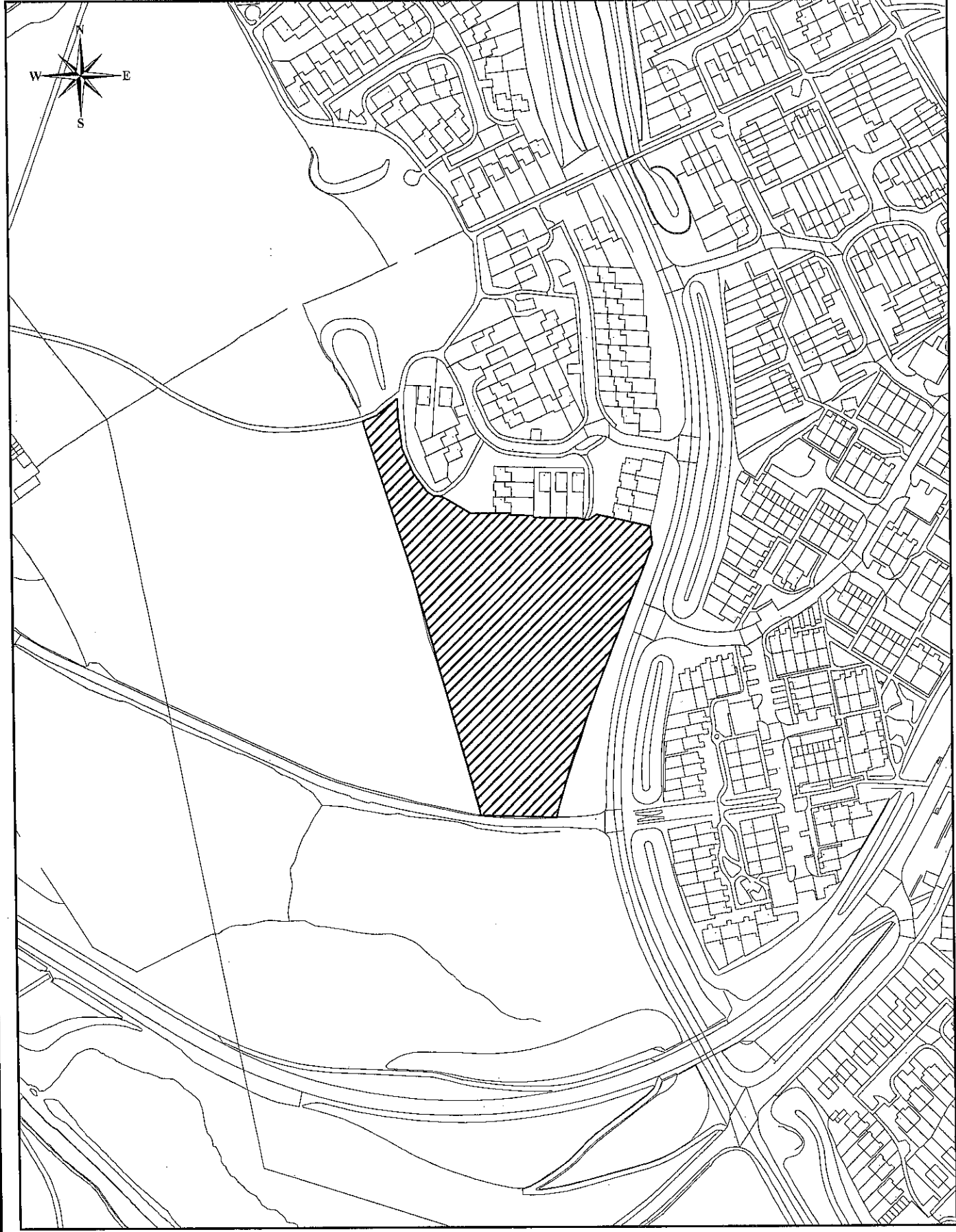
**Land at Birmingham Road**

Drawn: PMS

Scale: 1/1250

Date: 03/02/2009

Reproduced from the Ordnance Survey Mapping with the permission of the Controller of Her Majesty's Stationery Office. © Crown Copyright. Unauthorised reproduction infringes Crown Copyright and may lead to prosecution or civil proceedings.  
Redditch Borough Council LA100024252 2007



**Property Services**  
 Town Hall  
 Walter Stranz Square  
 Redditch  
 Worcs B98 8AH

Project:

Drawn: PMS

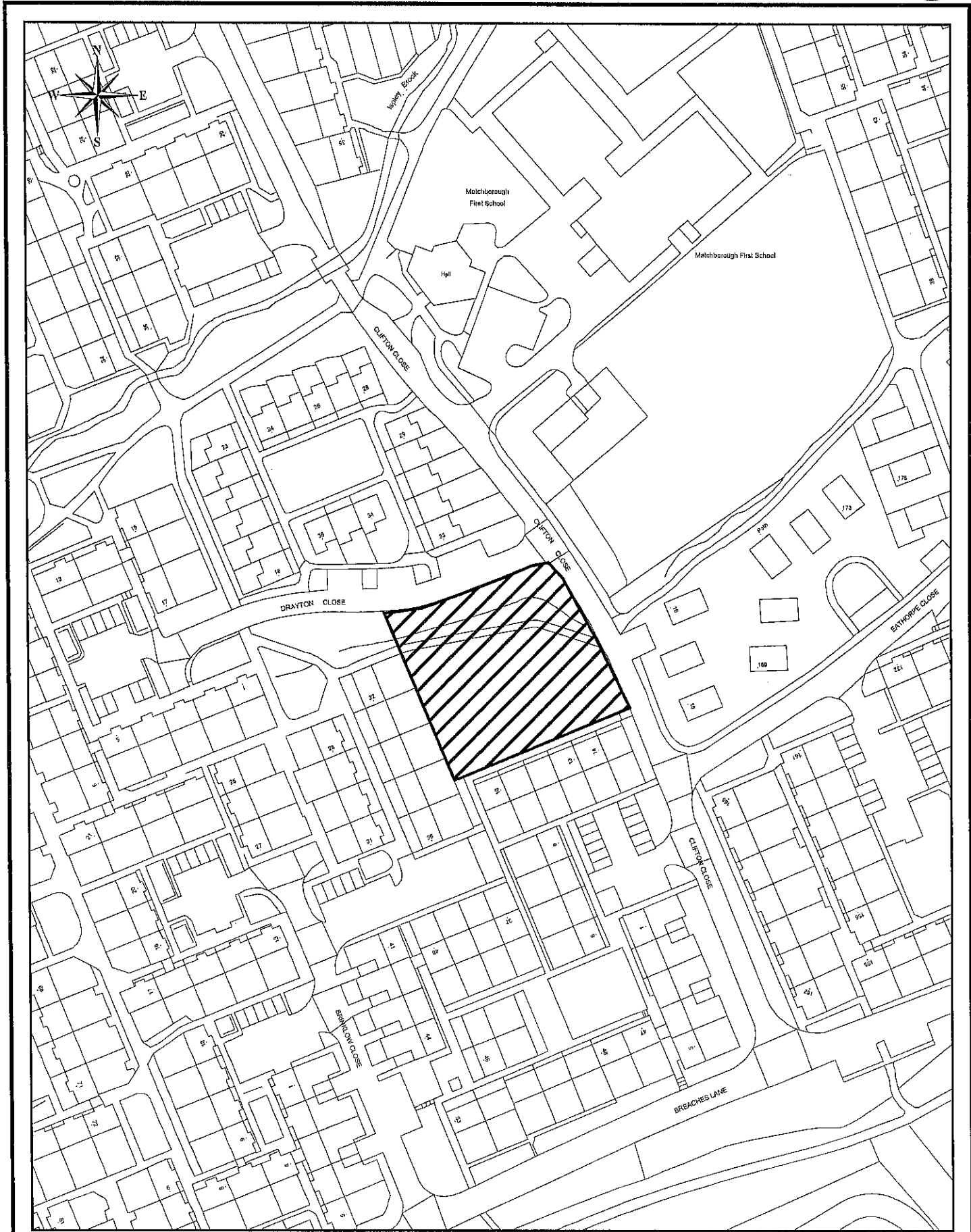
Drawing: **Land adj. Brooklands Lane**

Scale: 1/2500

Drawing No:

Date: 26/01/2009

Reproduced from the Ordnance Survey Mapping with the permission of the Controller of Her Majesty's Stationery Office. © Crown Copyright. Unauthorised reproduction infringes Crown Copyright and may lead to prosecution or civil proceedings.  
 Redditch Borough Council LA100024252 2009



**Property Services**  
 Town Hall  
 Walter Stranz Square  
 Redditch  
 Worcs B98 8AH

Project:

Drawn: PMS

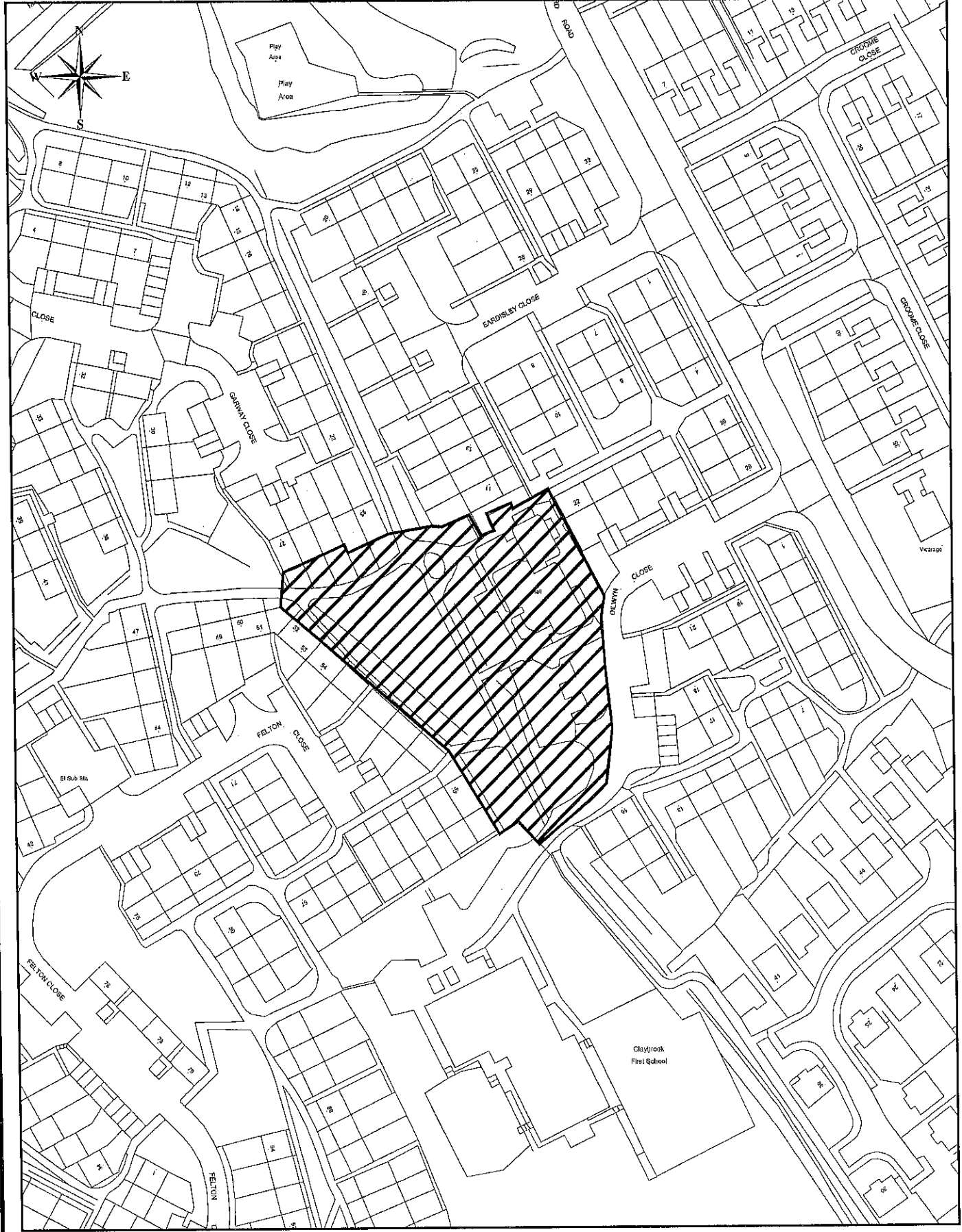
Drawing: **Land adj. Clifton Close**

Scale: 1/1250

Drawing No:

Date: 03/02/2009

Reproduced from the Ordnance Survey Mapping with the permission of the Controller of Her Majesty's Stationery Office. © Crown Copyright. Unauthorised reproduction infringes Crown Copyright and may lead to prosecution or civil proceedings.  
 Redditch Borough Council LA100024252 2009



**Property Services**  
 Town Hall  
 Walter Stranz Square  
 Redditch  
 Worcs B98 8AH

Project:  
 Drawing: **Land adj. Dilwyn Close**  
 Drawing No:

Drawn: PMS  
 Scale: 1/1250  
 Date: 03/02./2009

Reproduced from the Ordnance Survey Mapping with the permission of the Controller of Her Majesty's Stationery Office. © Crown Copyright. Unauthorised reproduction infringes Crown Copyright and may lead to prosecution or civil proceedings.  
 Redditch Borough Council LA100024252 2009



# Astwood Bank



Subject:	Development Site	Drawn:	NBH (Property Services)	<small>           Reproduced from the Ordnance Survey Mapping with the permission of the Controller of Her Majesty's Stationery Office © Crown copyright. Unauthorised reproduction infringes Crown Copyright and may lead to prosecution or civil proceedings. Redditch Borough Council LA10024252 2007         </small>
Location:	Evesham Road	Scale:	1:1250	
Figure No:		Date:	22/07/2009	



REDDITCH BOROUGH COUNCIL



www.redditchbc.gov.uk

Property Services  
Town Hall  
Walter Stranz Square  
Redditch  
Worcs B98 8AH

Project:

Drawing: **Land adj. Harport Road**

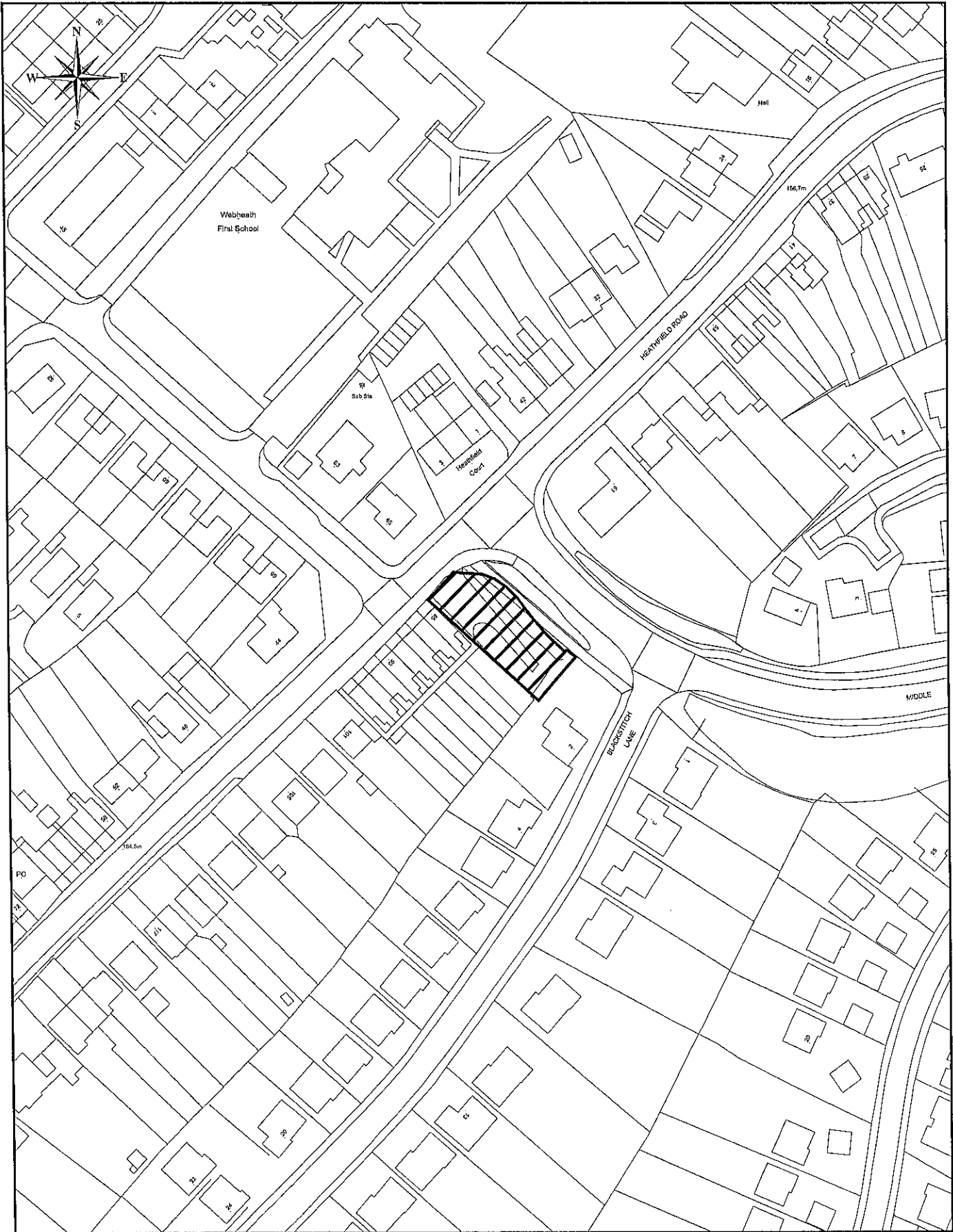
Drawing No:

Drawn: PMS

Scale: 1/1250

Date: 03/02/2009

Reproduced from the Ordnance Survey Mapping with the permission of the Controller of Her Majesty's Stationery Office. ©Crown Copyright. Unauthorised reproduction infringes Crown Copyright and may lead to prosecution or civil proceedings.  
Redditch Borough Council LA100024252 2009



REDDITCH BOROUGH COUNCIL



www.redditchbc.gov.uk

**Property Services**  
 Town Hall  
 Walter Stranz Square  
 Redditch  
 Worcs B98 8AH

Project:

Drawn: PMS

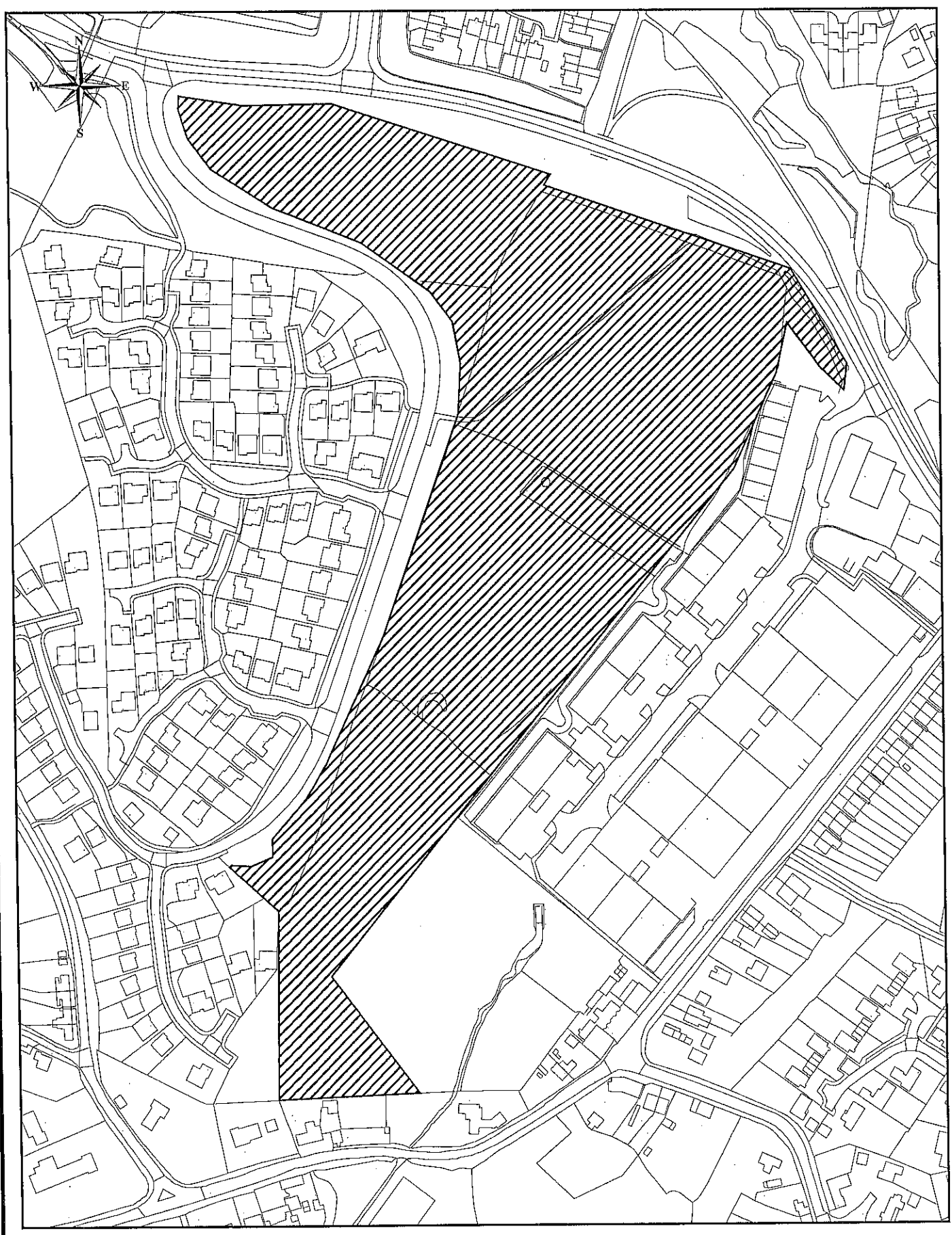
Drawing: **Land adj. Heathfield Road**

Scale: 1/1250

Drawing No:

Date: 04/02/2009

Reproduced from the Ordnance Survey Mapping with the permission of the Controller of Her Majesty's Stationery Office. © Crown Copyright. Unauthorised reproduction infringes Crown Copyright and may lead to prosecution or civil proceedings.  
 Redditch Borough Council LA100024252 2009

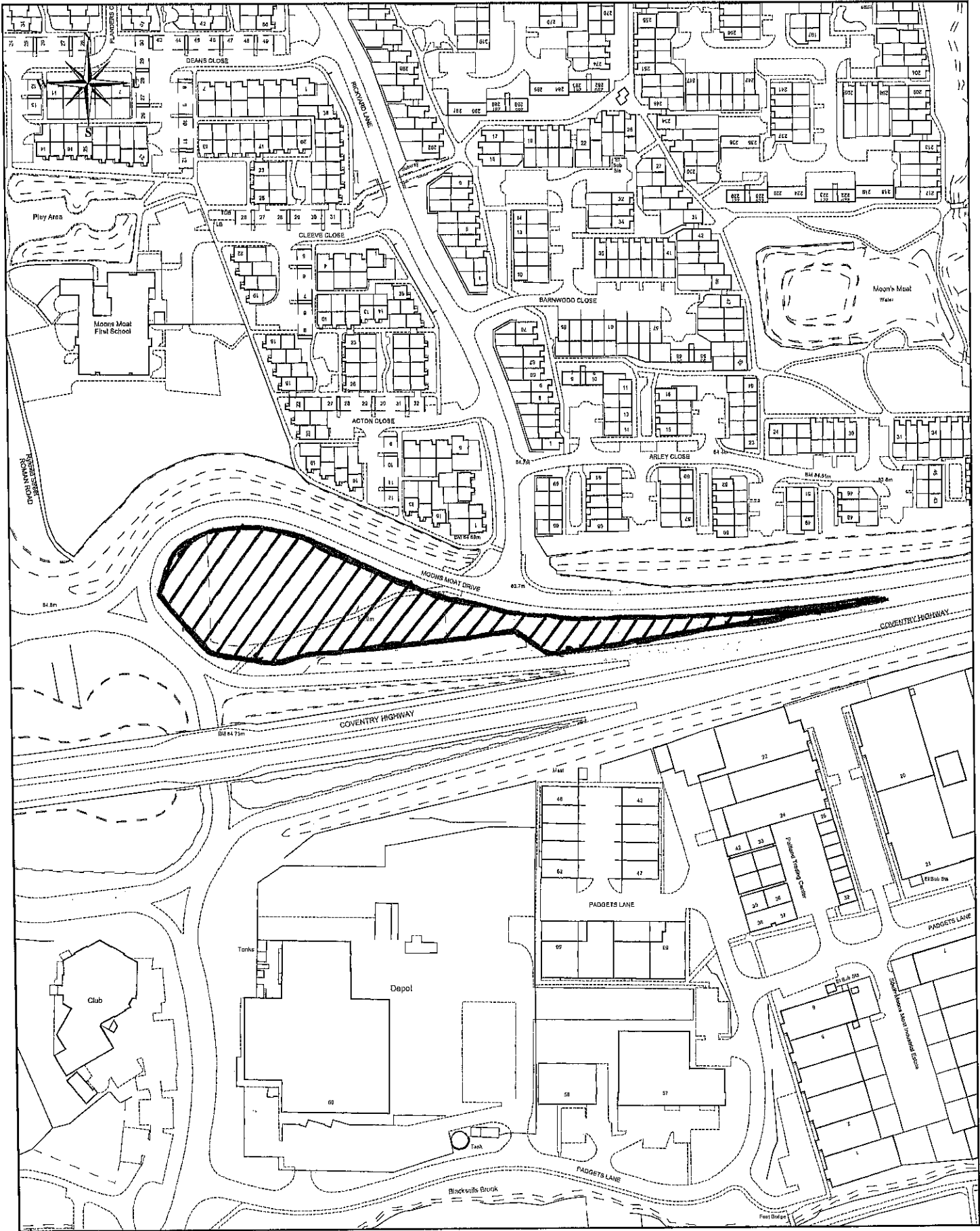


**Property Services**  
 Town Hall  
 Walter Stranz Square  
 Redditch  
 Worcs B98 8AH

Project:	Drawn: PMS
Drawing: <b>Land adj. Hunt End Lane</b>	Scale: 1/2500
Drawing No:	Date: 04/02/2009

Reproduced from the Ordnance Survey Mapping with the permission of the Controller of Her Majesty's Stationery Office. © Crown Copyright. Unauthorised reproduction infringes Crown Copyright and may lead to prosecution or civil proceedings.  
 Redditch Borough Council LA100024252 2009

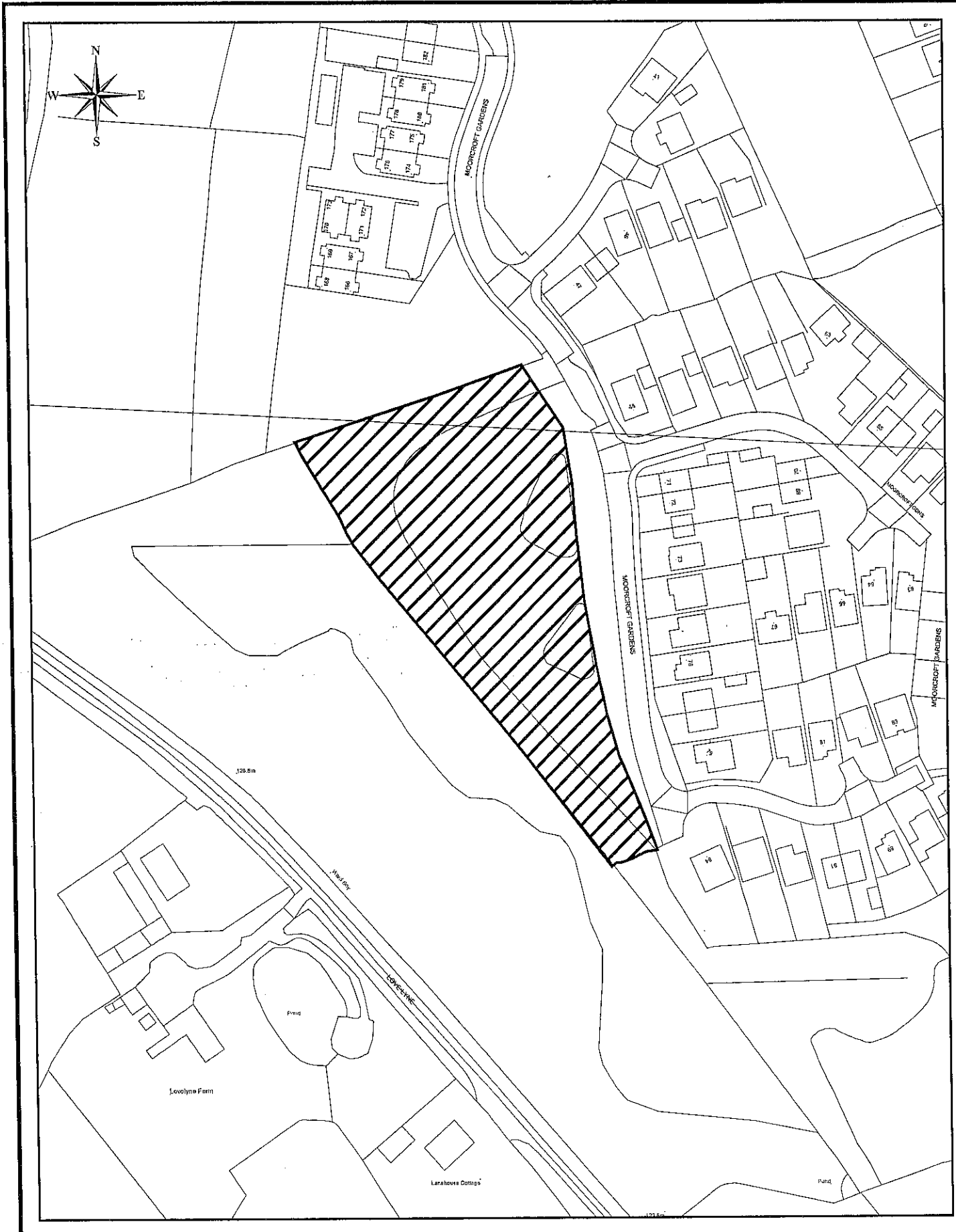




Subject:	Development Site
Location:	Land off Moons Moat Drive
Figure No:	

Drawn:	PMS(Property Services)
Scale:	1:2500
Date:	14/05/2008

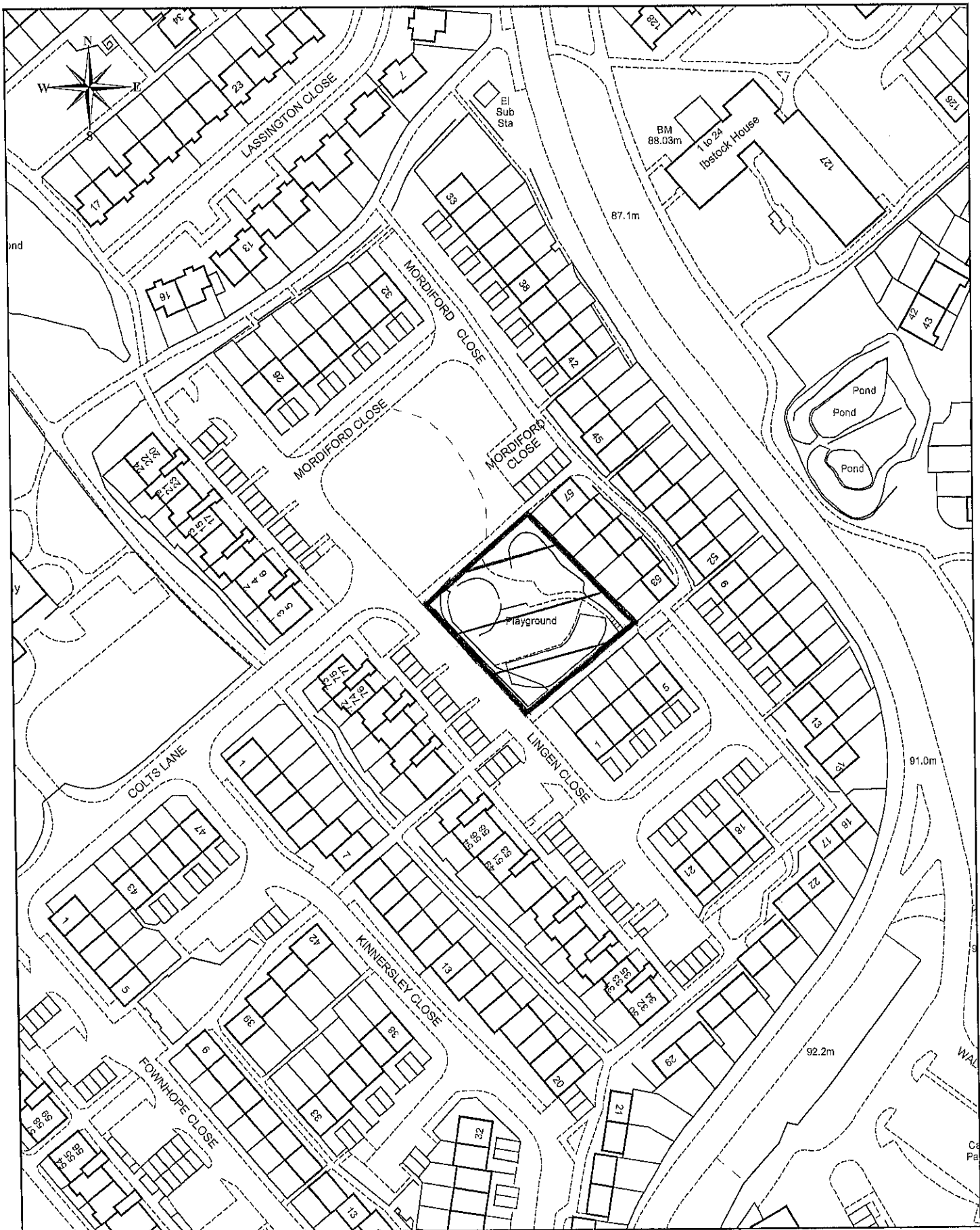
Reproduced from the Ordnance Survey Mapping with the permission of the Controller of Her Majesty's Stationery Office © Crown copyright. Unauthorised reproduction infringes Crown Copyright and may lead to prosecution or civil proceedings.  
 Redditch Borough Council LA10024252 2007



**Property Services**  
 Town Hall  
 Walter Stranz Square  
 Redditch  
 Worcs B98 8AH

Project:	Drawn: PMS
Drawing: <b>Land adj. Moorcroft Gardens</b>	Scale: 1/1250
Drawing No:	Date: 03/02/2009

Reproduced from the Ordnance Survey Mapping with the permission of the Controller of Her Majesty's Stationery Office. © Crown Copyright. Unauthorised reproduction infringes Crown Copyright and may lead to prosecution or civil proceedings.  
 Redditch Borough Council LA100024252 2009




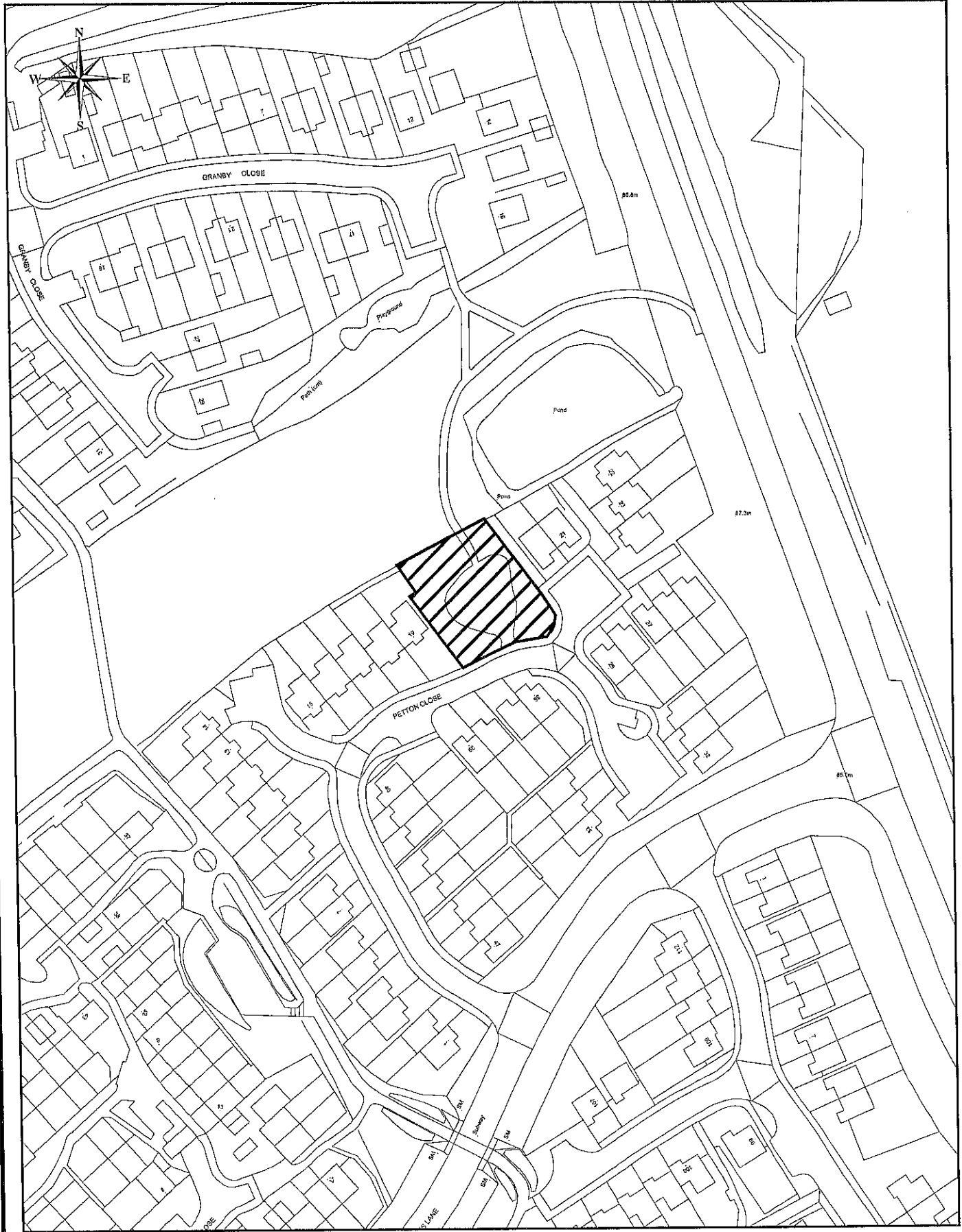
Subject: Development Site  
 Location: Land at Mordiford Close, Winyates West  
 Figure No:

Drawn: PMS(Property Services)  
 Scale: 1:1250  
 Date: 14/05/2008

Reproduced from the Ordnance Survey Mapping with the permission of the Controller of Her Majesty's Stationery Office © Crown copyright. Unauthorised reproduction infringes Crown Copyright and may lead to prosecution or civil proceedings. Redditch Borough Council LA10024252 2007



 <p><b>REDDITCH BOROUGH COUNCIL</b> making a difference www.redditchbc.gov.uk</p>	<p><b>Property Services</b> Town Hall Walter Stranz Square Redditch Worcs B98 8AH</p>	Subject: <b>Development Site</b>	Drawn: PMS	<p>Reproduced from the Ordnance Survey Mapping with the permission of the Controller of Her Majesty's Stationary Office. © Crown Copyright. Unauthorised reproduction infringes Crown Copyright and may lead to prosecution or civil proceedings. Redditch Borough Council LA100024252 2007</p>
		Location: <b>Land at Paper Mill Drive</b>	Scale: 1:1250	
		Drawing No:	Date: 14/05/2008	



**Property Services**  
 Town Hall  
 Walter Stranz Square  
 Redditch  
 Worcs B98 8AH

Project:

Drawn: PMS

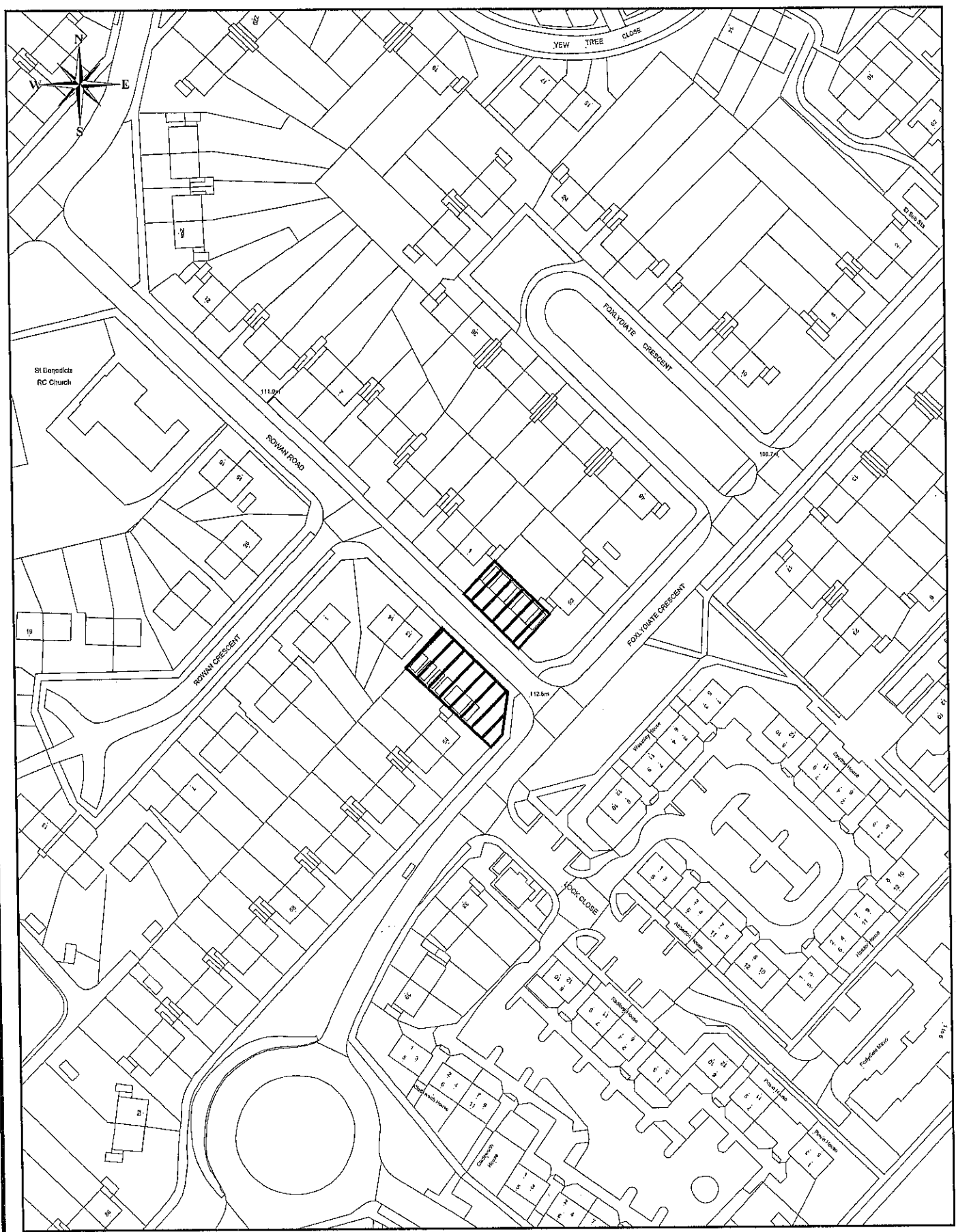
Drawing: **Land adj. Petton Close**

Scale: 1/1250

Drawing No:

Date: 04/02/2009

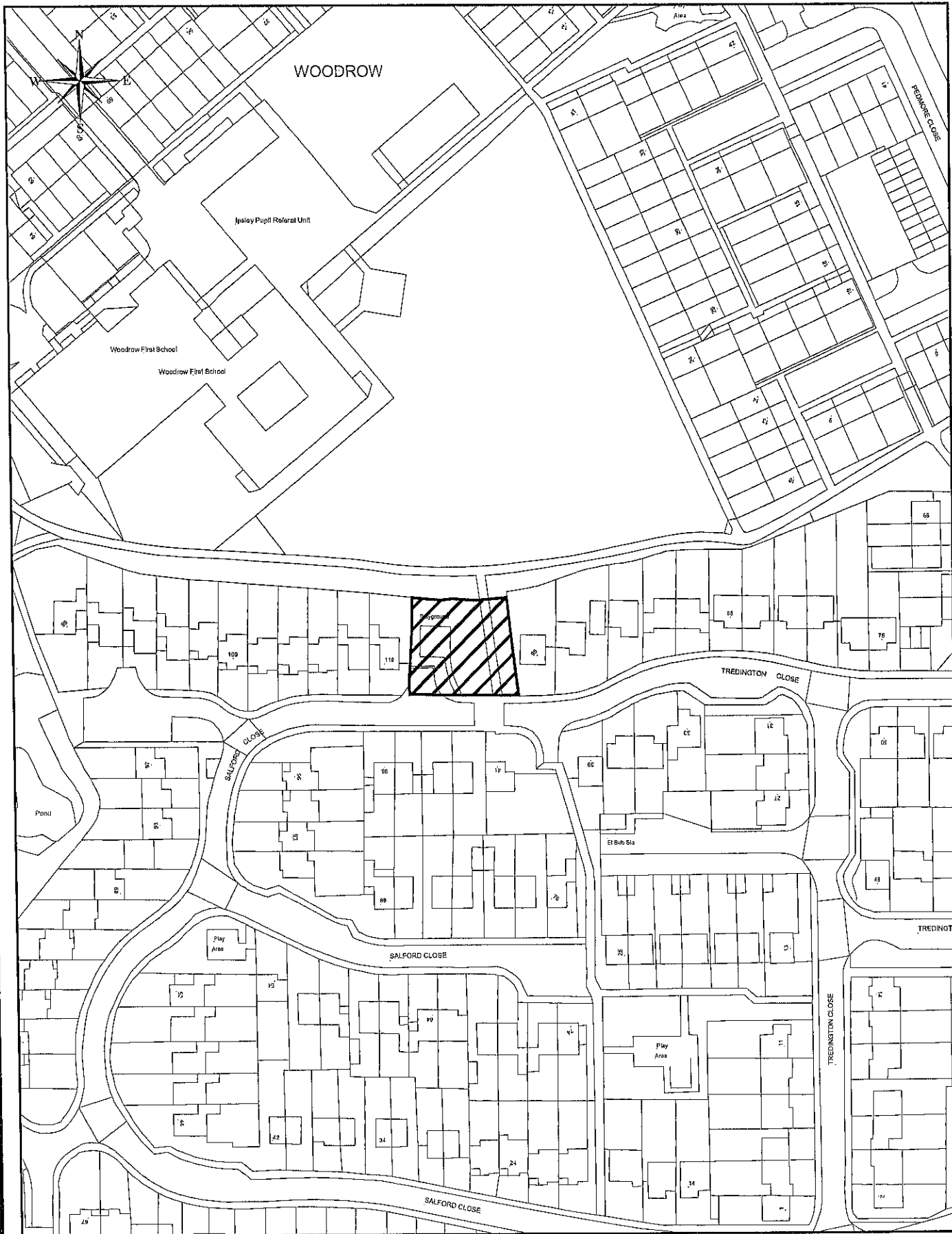
Reproduced from the Ordnance Survey Mapping with the permission of the Controller of Her Majesty's Stationery Office. © Crown Copyright. Unauthorised reproduction infringes Crown Copyright and may lead to prosecution or civil proceedings.  
 Redditch Borough Council LA100024252 2009



**Property Services**  
 Town Hall  
 Waller Stranz Square  
 Redditch  
 Worcs B98 8AH

Project:	Drawn: PMS
Drawing: <b>Land adj. Rowan Road</b>	Scale: 1/1250
Drawing No:	Date: 04/02/2009

Reproduced from the Ordnance Survey Mapping with the permission of the Controller of Her Majesty's Stationery Office. © Crown Copyright. Unauthorised reproduction infringes Crown Copyright and may lead to prosecution or civil proceedings.  
 Redditch Borough Council LA100024252 2009

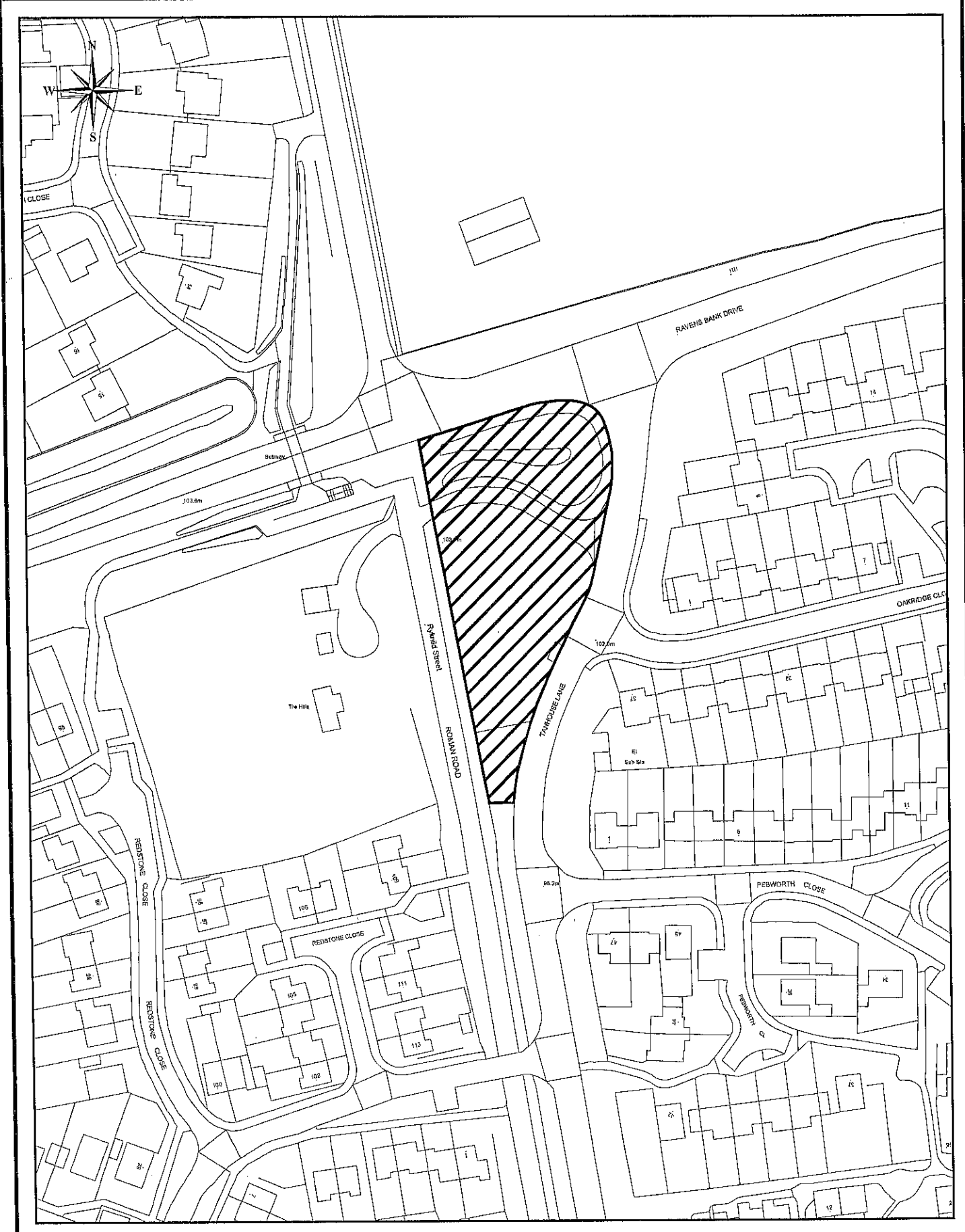


**Property Services**  
 Town Hall  
 Walter Stranz Square  
 Redditch  
 Worcs B98 8AH

Project:  
 Drawing: **Salford Close (North)**  
 Drawing No:

Drawn: PMS  
 Scale: 1/1250  
 Date: 04/02/2009

Reproduced from the Ordnance Survey Mapping with the permission of the Controller of Her Majesty's Stationary Office. © Crown Copyright. Unauthorised reproduction infringes Crown Copyright and may lead to prosecution or civil proceedings.  
 Redditch Borough Council LA100024252 2009



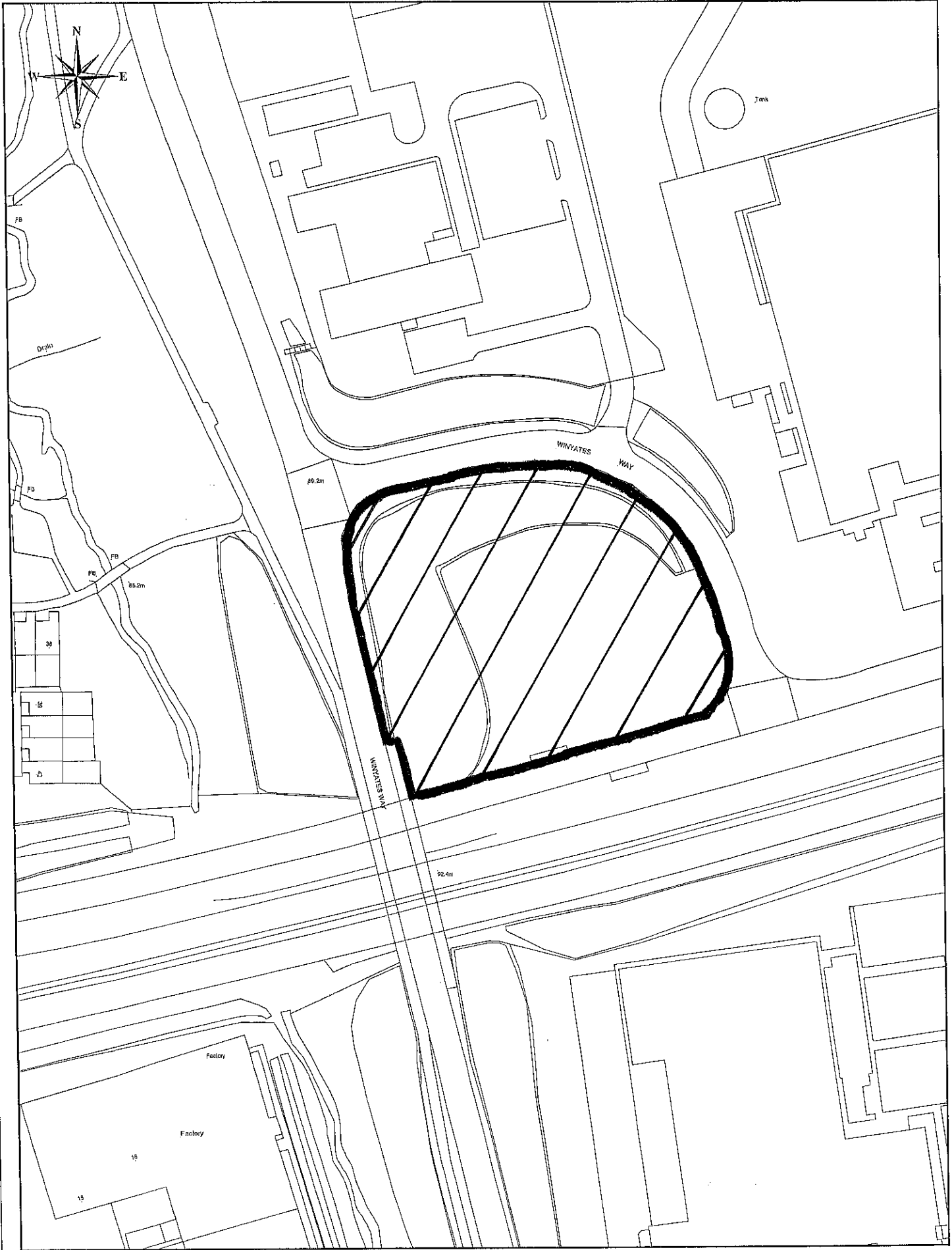
**Property Services**  
 Town Hall  
 Walter Stranz Square  
 Redditch  
 Worcs B98 8AH

Project:  
 Drawing: **Land adj. Tanhouse Lane**  
 Drawing No:

Drawn: PMS  
 Scale: 1/1250  
 Date: 04/02/2009

Reproduced from the Ordnance Survey Mapping with the permission of the Controller of Her Majesty's Stationary Office. © Crown Copyright. Unauthorised reproduction infringes Crown Copyright and may lead to prosecution or civil proceedings.  
 Redditch Borough Council LA100024262 2009





**REDDITCH BOROUGH COUNCIL**  
  
 www.redditchbc.gov.uk

**Property Services**  
 Town Hall  
 Walter Stranz Square  
 Redditch  
 Worcs B98 8AH

Subject: **Disposal Plan**  
 Location: **Land adj. Winyates Way,  
 North Moons Moat**  
 Drawing No:

Drawn: PMS  
 Scale: 1/1250  
 Date: 06/11/2009

Reproduced from the Ordnance Survey Mapping with the permission of the Controller of Her Majesty's Stationary Office. © Crown Copyright. Unauthorised reproduction infringes Crown Copyright and may lead to prosecution or civil proceedings.  
 Redditch Borough Council LA100024252 2009



Subject: Development Site

Location: Land at Wirehill Drive/Gaydon Close

Figure No:

Drawn: NBH (Property Services)

Scale: 1:1250

Date: 06/06/2008

Reproduced from the Ordnance Survey Mapping with the permission of the Controller of Her Majesty's Stationary Office © Crown copyright. Unauthorised reproduction infringes Crown Copyright and may lead to prosecution or civil proceedings. Redditch Borough Council LA10024252 2007



**Property Management**  
 Town Hall  
 Walter Stranz Square  
 Redditch  
 Worcs B98 8AH

Subject:	Disposal Plan	Drawn:	PMS
Location:	31 Mount Pleasant	Scale:	1:500
Drawing No:		Date:	13/07/2009

Reproduced from the Ordnance Survey Mapping with the permission of the Controller of Her Majesty's Stationary Office. ©Crown Copyright. Unauthorised reproduction infringes Crown Copyright and may lead to prosecution or civil proceedings.  
 Redditch Borough Council LA100024252 2009